

	界址 / 清理界線 RESUMPTION / CLEARANCE LIMIT	D.D.	丈量分區 DEMARCATON DISTRICT	SS	小分區 SUBSECTION		橙色 COLOURED ORANGE
	待收回的土地 LAND TO BE RESUMED	RP	餘留 REMAINING PORTION	丈量分區界線 DEMARCATON DISTRICT BOUNDARY		
	地塊界線 LOT BOUNDARY	S.	分區 SECTION	---	分區界線 DISTRICT BOUNDARY		

圖 B MAP B

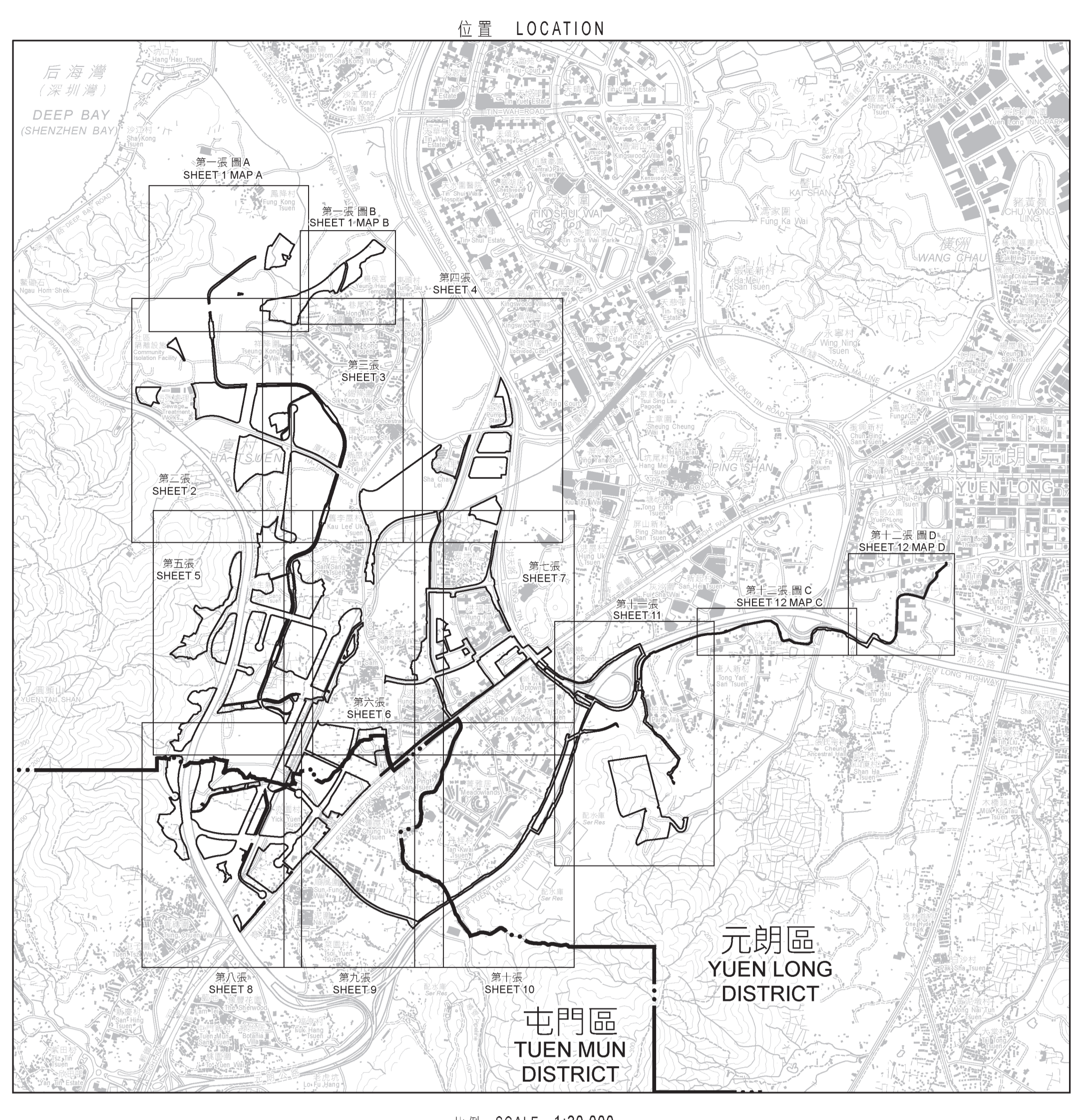
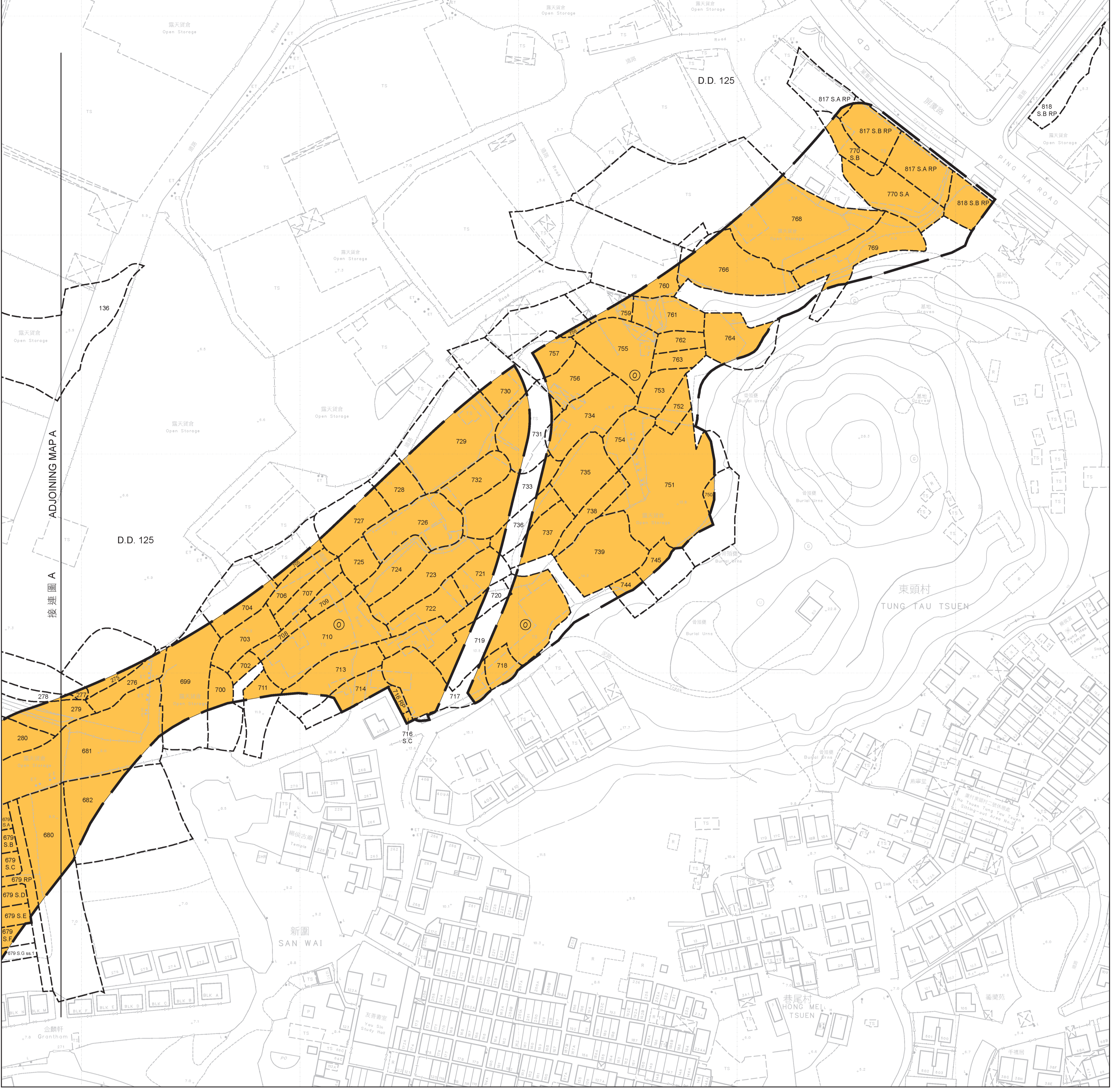
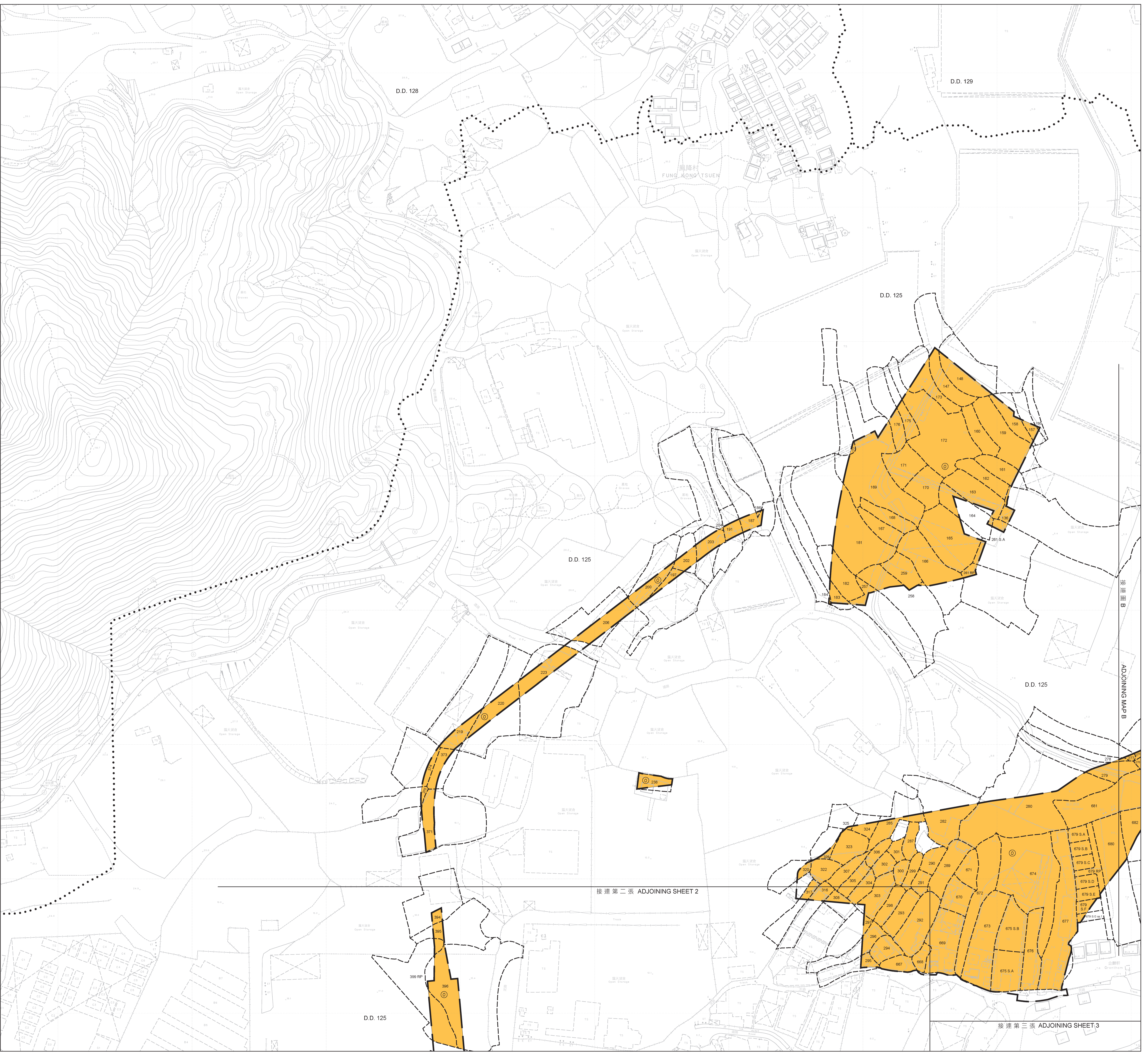


圖 A MAP A



附註
NOTE:
有關收回土地表，請參閱第十三頁及第十四頁
FOR RESUMPTION AREA SCHEDULE, PLEASE REFER TO SHEET 13 AND SHEET 14

比例尺 SCALE 1:1,000
metres 20 0 20 40 60 80 100 metres

只作識別用 FOR IDENTIFICATION PURPOSES ONLY

已簽署 Signed
(署理) Joanne LOU
總產業測量師/新發展區 Chief Estate Surveyor / New Development Area
日期 Date 05/04/2024

收地圖則
收回土地條例(第124章)
收回土地以便進行洪水橋/圍村新發展區第二期發展計劃(第一批)
RESUMPTION PLAN
LANDS RESUMPTION ORDINANCE (CHAPTER 124)
RESUMPTION OF LAND FOR THE SECOND PHASE DEVELOPMENT OF HUNG SHUI KIU / HA TSUEN NEW DEVELOPMENT AREA (FIRST BATCH)

檔案編號 File No. LD NDA/HSK/PLAN/6, LD DSO/YL/13/169
測量圖編號 Survey Sheet No. 6-NW-1D, 2C, 2D, 6B & 7A
參考圖編號 Reference Plan No. 278463/LR/1100 to 1128 YLM11256
圖則編號 PLAN No. YLM11147b (第一張 共十四張 SHEET 1 OF 14)