

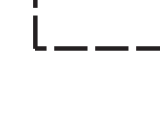
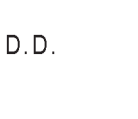




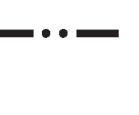

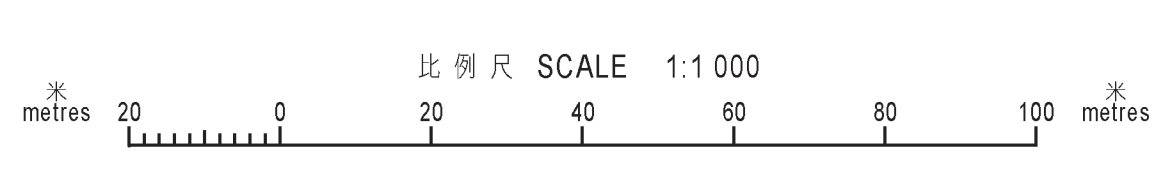
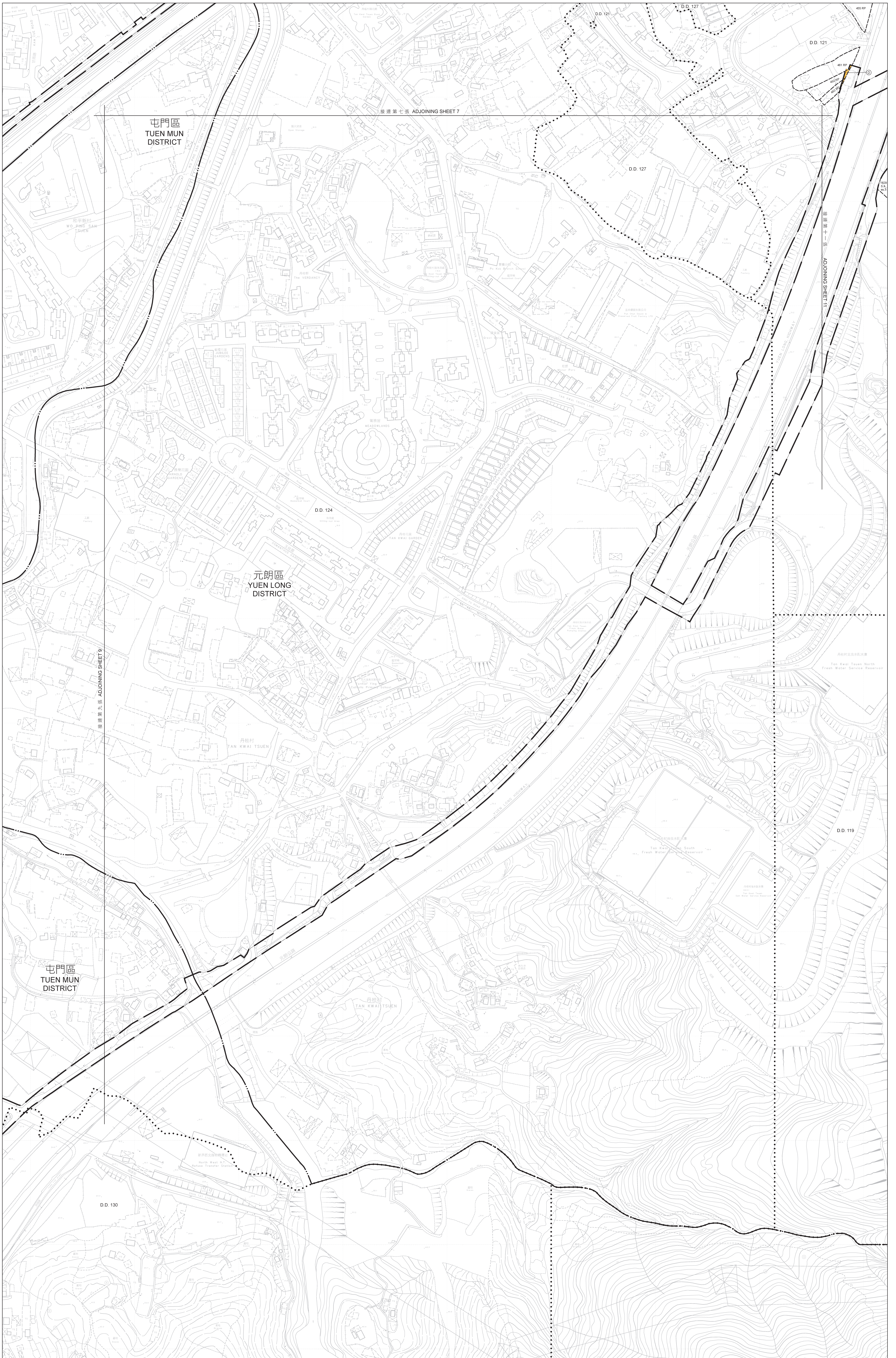


- 圖例**  
**LEGEND**
-  收地/清理界限  
RESUMPTION / CLEARANCE LIMIT
  -  待收回的土地  
LAND TO BE RESUMED
  -  地段界線  
LOT BOUNDARY
  -  D.D. 丈量地段  
DEMARCATON DISTRICT
  -  RP 餘地  
REMAINING PORTION
  -  S. 分段  
SECTION
  -  95 小分段  
SUBSECTION
  -  丈量地段界線  
DEMARCATON DISTRICT BOUNDARY
  -  分區界線  
DISTRICT BOUNDARY
  -  着色  
COLOURED ORANGE



只作識別用 FOR IDENTIFICATION PURPOSES ONLY

巴密署 Signed  
(劉燕儀 Joanne LOU)  
總產業測量師/新發展區 Chief Estate Surveyor / New Development Area  
日期 Date 05/04/2024

地政總署新發展區  
New Development Area Section  
Lands Department  
香港土地測量師學會  
Plan Prepared by District Survey Office, Yuen Long  
© 2024 地政總署 - 181818 Copyright Reserved. Hong Kong Lands Department

收地圖則  
收回土地條例(第124章)  
收回土地以便進行洪水橋/厦村新發展區第二期發展計劃(第一批)

RESUMPTION PLAN  
LANDS RESUMPTION ORDINANCE (CHAPTER 124)  
RESUMPTION OF LAND FOR THE SECOND PHASE DEVELOPMENT OF HUNG SHUI KIU / HA TSUEN NEW DEVELOPMENT AREA (FIRST BATCH)

檔案編號 File No. LD NDA/HSK/PLAN/6, LD DSO/YL/13/169  
測量圖編號 Survey Sheet No. 6-NW-12D, 13C, 17B, 17D & 18A  
參考圖編號 Reference Plan No. 278463/LR/1100 to 1128 (土木工程師履歷 CEDO) YLM11236 (地政總署 LANDSD)  
圖則編號 PLAN No. YLM11147b (第十張共十四張 SHEET 10 OF 14)